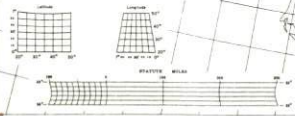


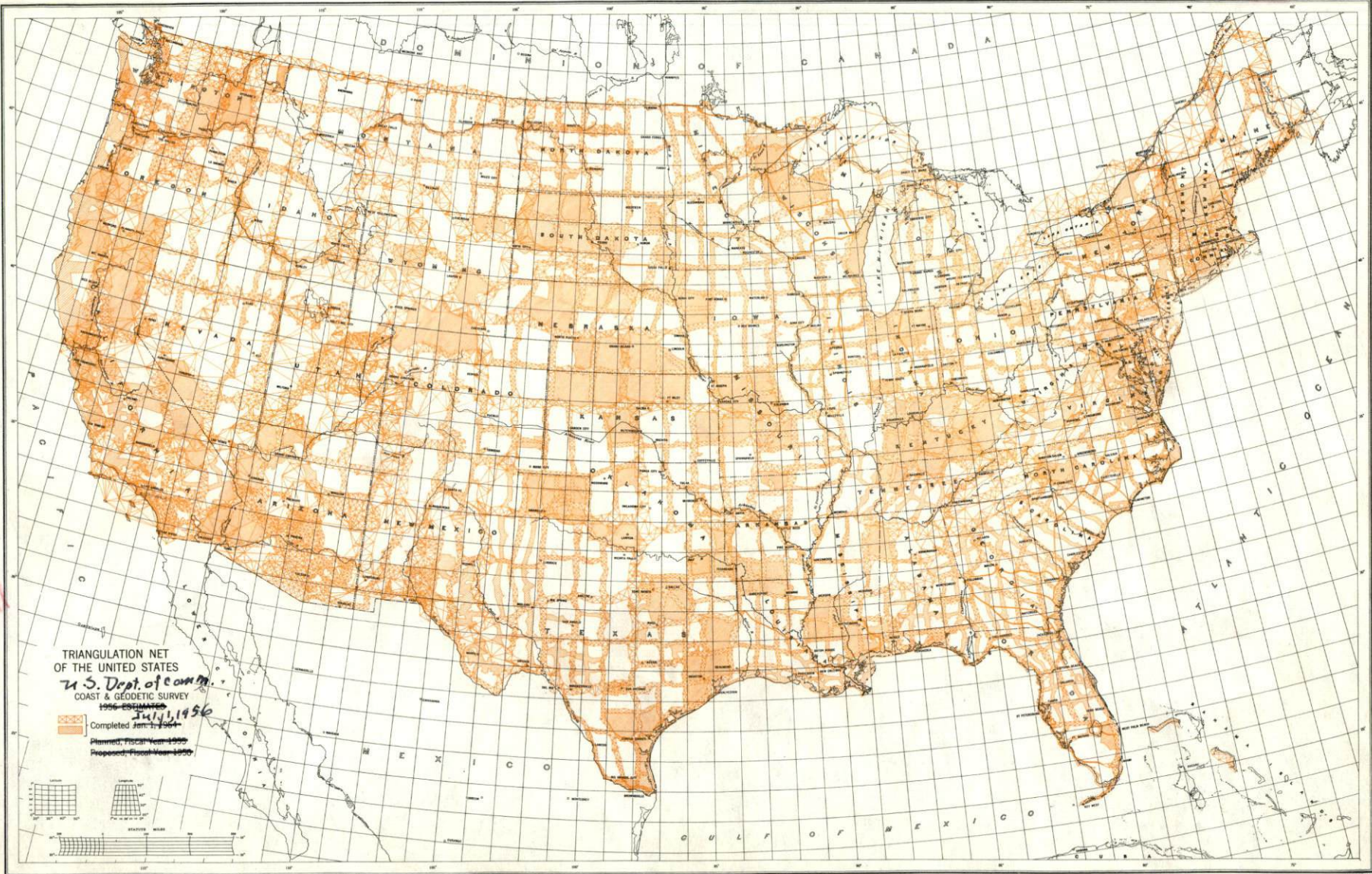
TRIANGULATION NET
OF THE UNITED STATES

COAST & GEODETIC SURVEY
1954 ESTIMATES

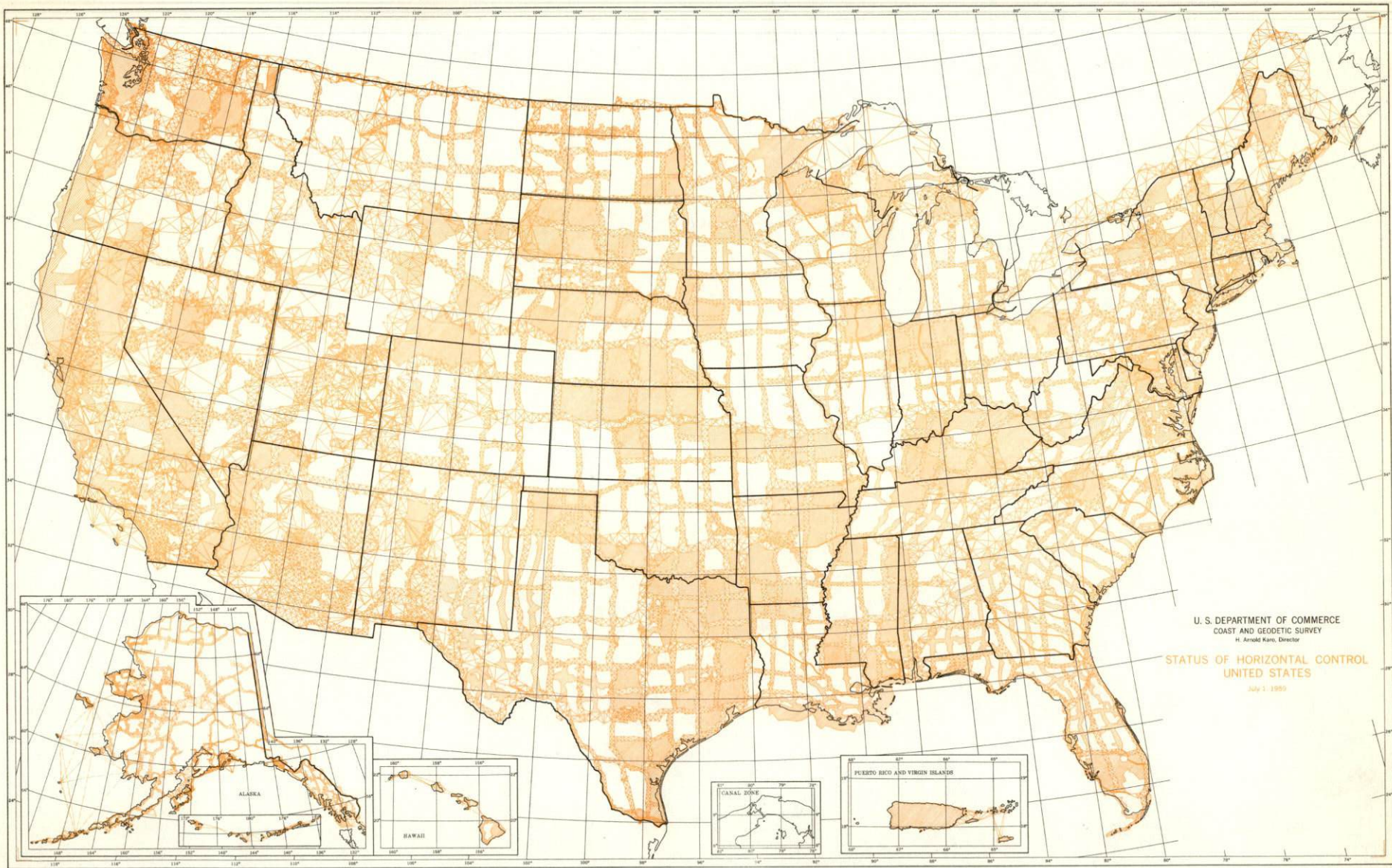
- Completed June 30, 1952
- Planned, Fiscal Year 1953
- Proposed, Fiscal Year 1954



Original



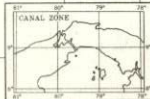
*and legend
added over
base*

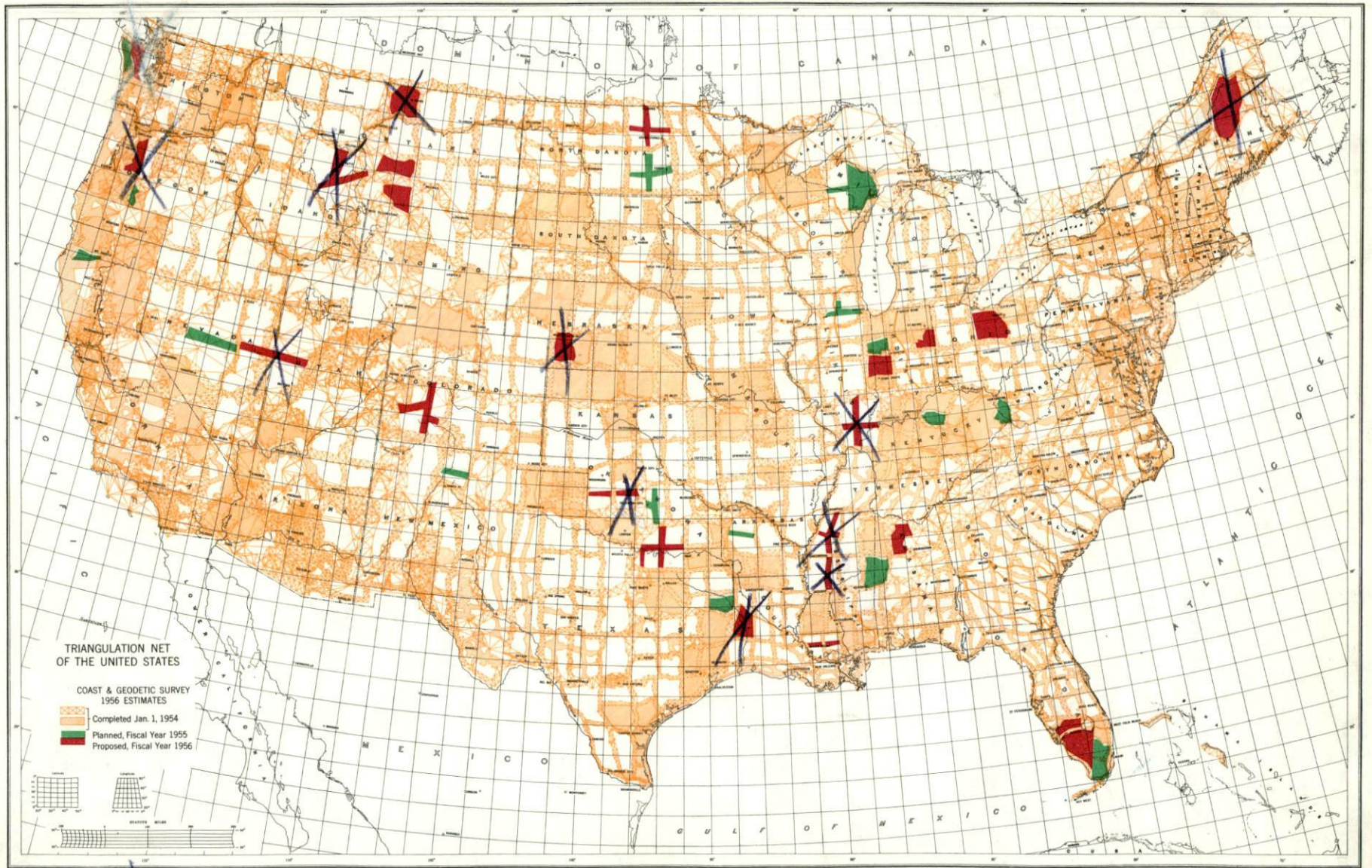


U. S. DEPARTMENT OF COMMERCE
COAST AND GEODETIC SURVEY
H. Arnold Farns, Director

**STATUS OF HORIZONTAL CONTROL
UNITED STATES**

July 1, 1950





~~X~~ Remove from red plate for red printing

Williamson
732

9/11

48125

Project 41000

Sept 11, 19 56

DIVISION OF CHARTS
REPRODUCTION BRANCH

Please furnish and deliver to Room No. 2122 the following for official use:

6 full size prints in orange of "adequately controlled" area nets on U. S. triangulation net base 1956.

Correct the orange plate, requisition 44033, according to corrected copy.

Retain	— negatives	{	— unnecessary
			— 1 year
			— 5 years
			— indefinitely
	— plates		

(Forward original and duplicate. Retain triplicate.)

F. L. Culley

(do not use initials)

Division of Geodesy

Sign here upon receipt of work

(name)

(date)

44033

Williamson
732DIVISION OF CHARTS
REPRODUCTION BRANCHProject 41000August 3, 19 56Please furnish and deliver to Room No. 2122 the following for official use:3 full size prints in orange of "adequately controlled" area nets
on U. S. triangulation net base 1956.*See Mr. Hart, Rm 1801*

R U S H



Retain

— negatives
— plates

— unnecessary
— 1 year
— 5 years
— indefinitely

(Forward original and duplicate. Retain triplicate.)

H-607 82

F. L. Culley

(do not use initials)

Division of

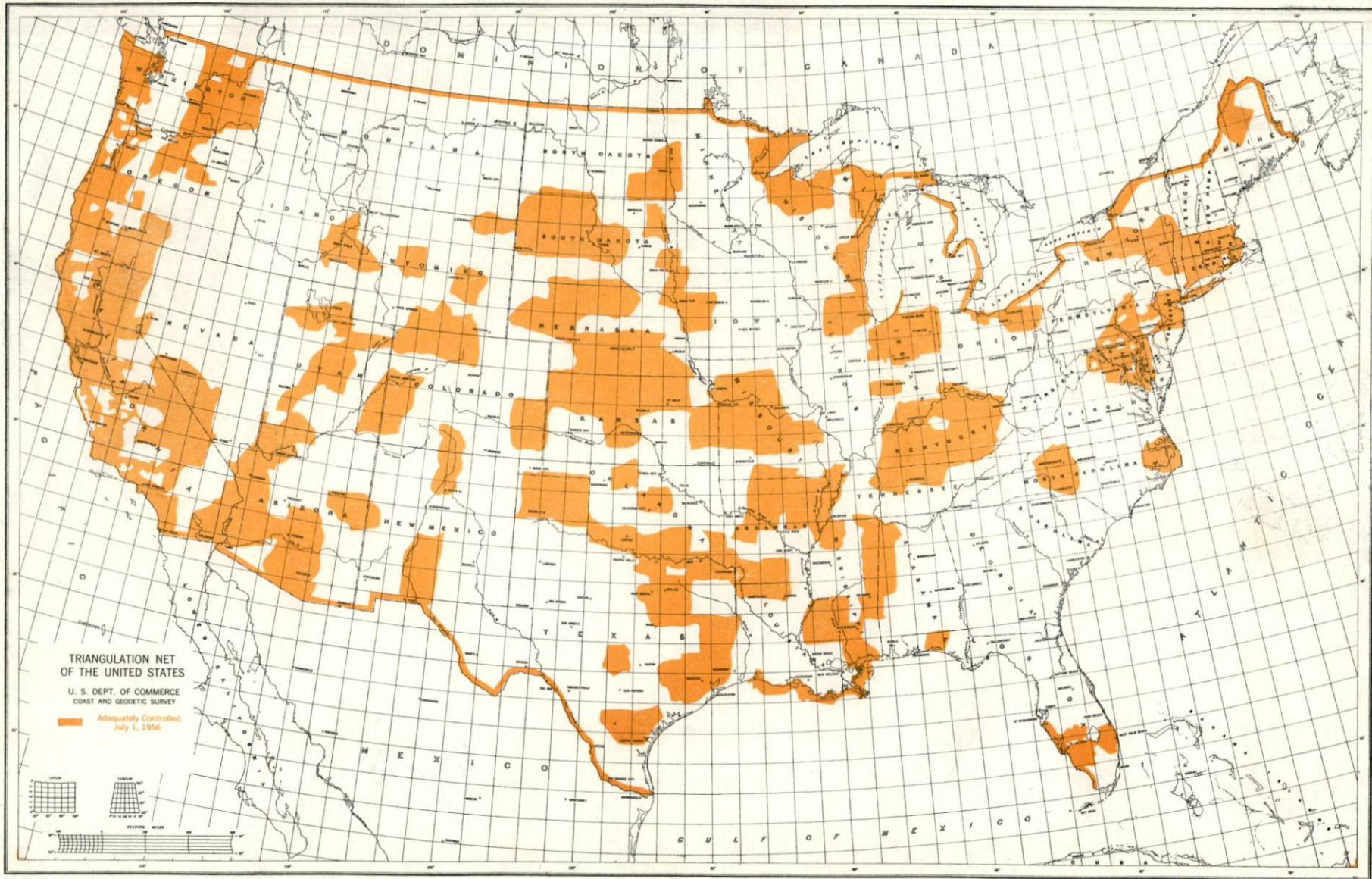
Geodesy

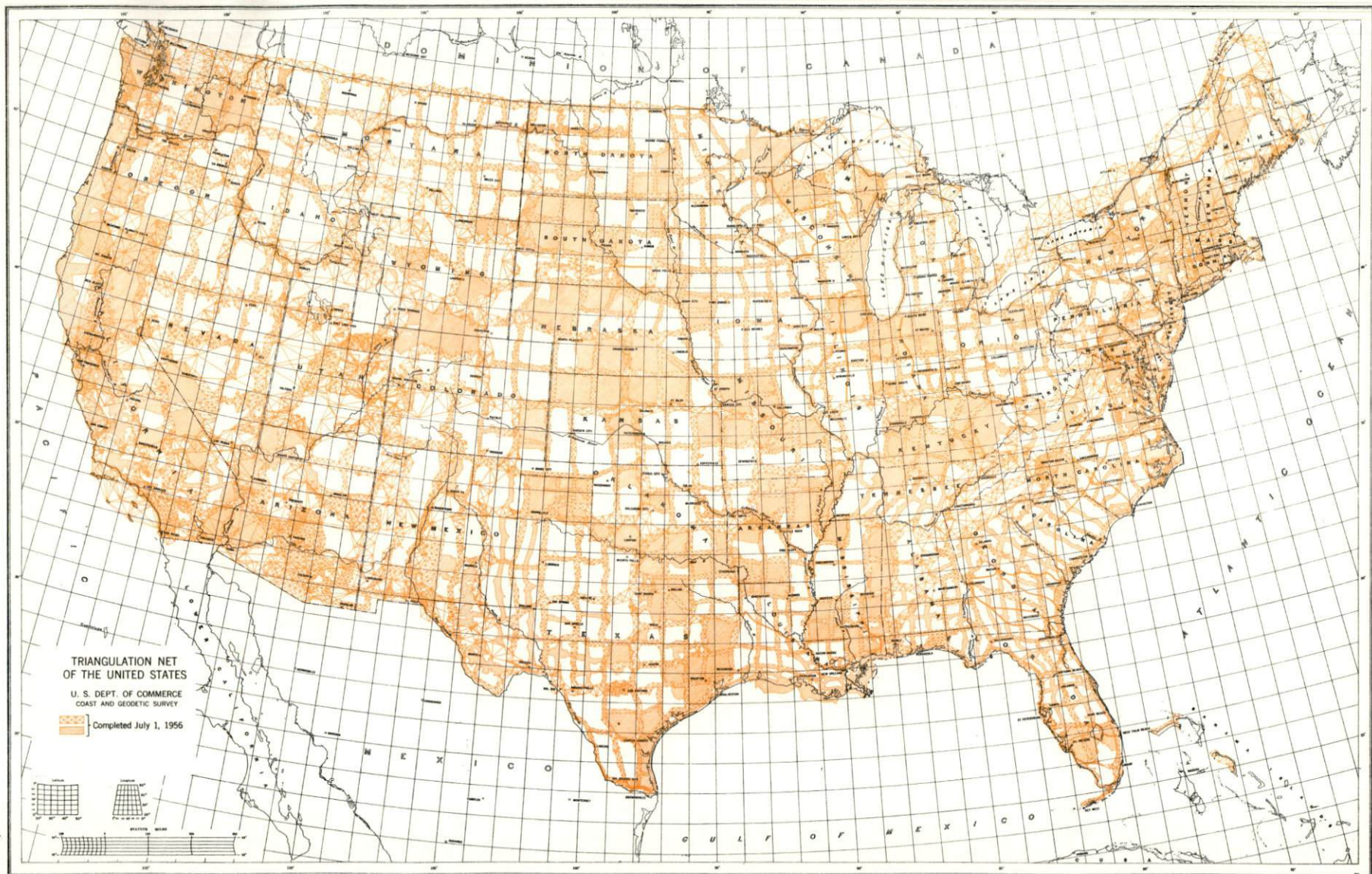
Sign here upon receipt of work

(name)

(date)

X





Williamson
7327/31 48248
DIVISION OF CHARTS

REPRODUCTION BRANCH

Project 41000

Y Bldg. ~~413x~~ 631

July 20, 19 56

Please furnish and deliver to Room No. _____ the following for official use:

300 copies U. S. triangulation net reduced to print on 8 x 11 inch paper. (See sample)

Base in black, combine orange and green and print in orange. Omit purple and change title as indicated.

Do not trim.*on 75 copies of above:*

See also requisition 48247

*Estimate planned F.Y. 1957 red plate**F.Y. 1958 blue**Please Expedite*
by 7/31

P. L. Culley

(do not use initials)

Division of Geodesy

Sign here upon receipt of work

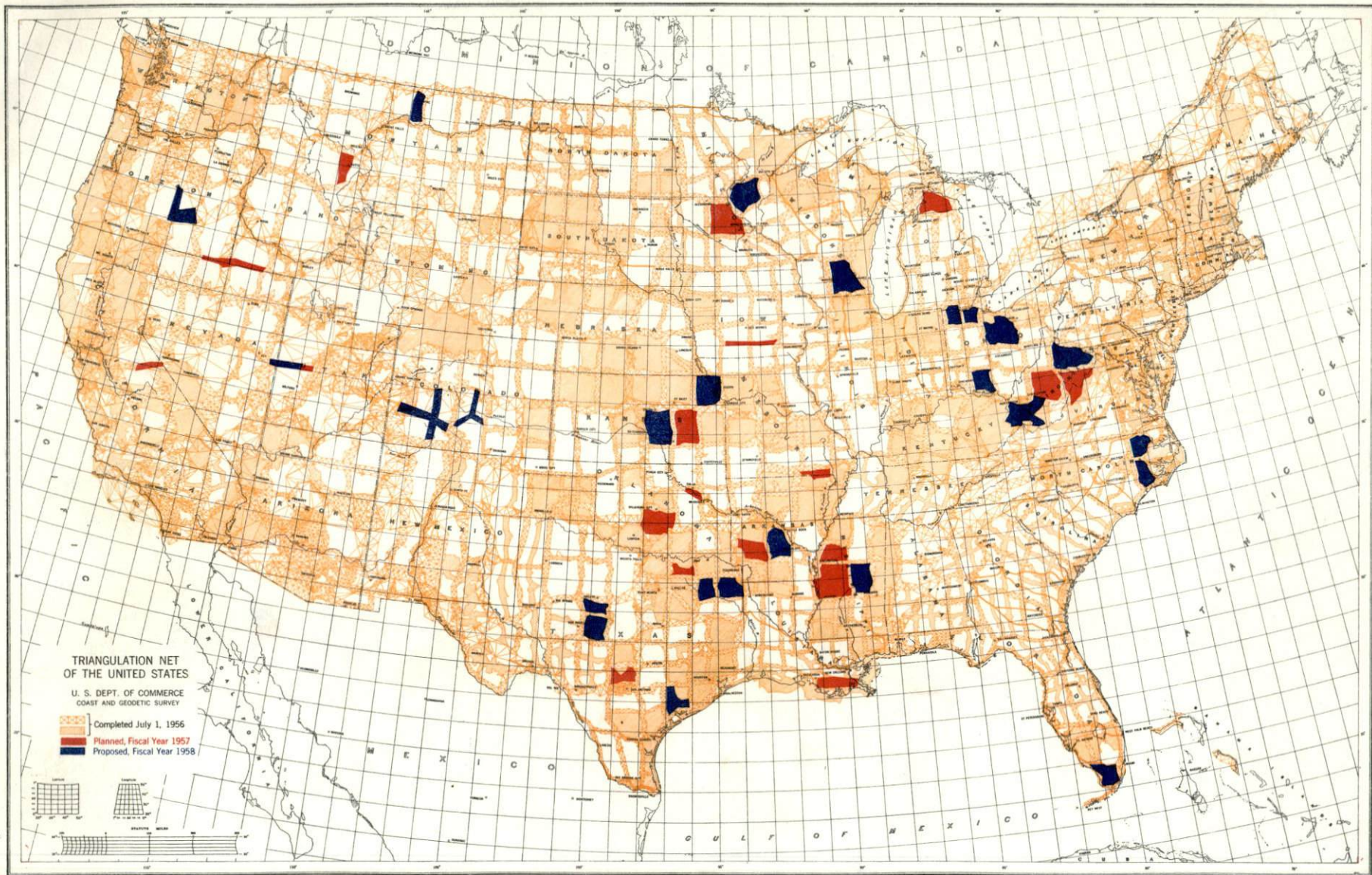
(name)

(date)

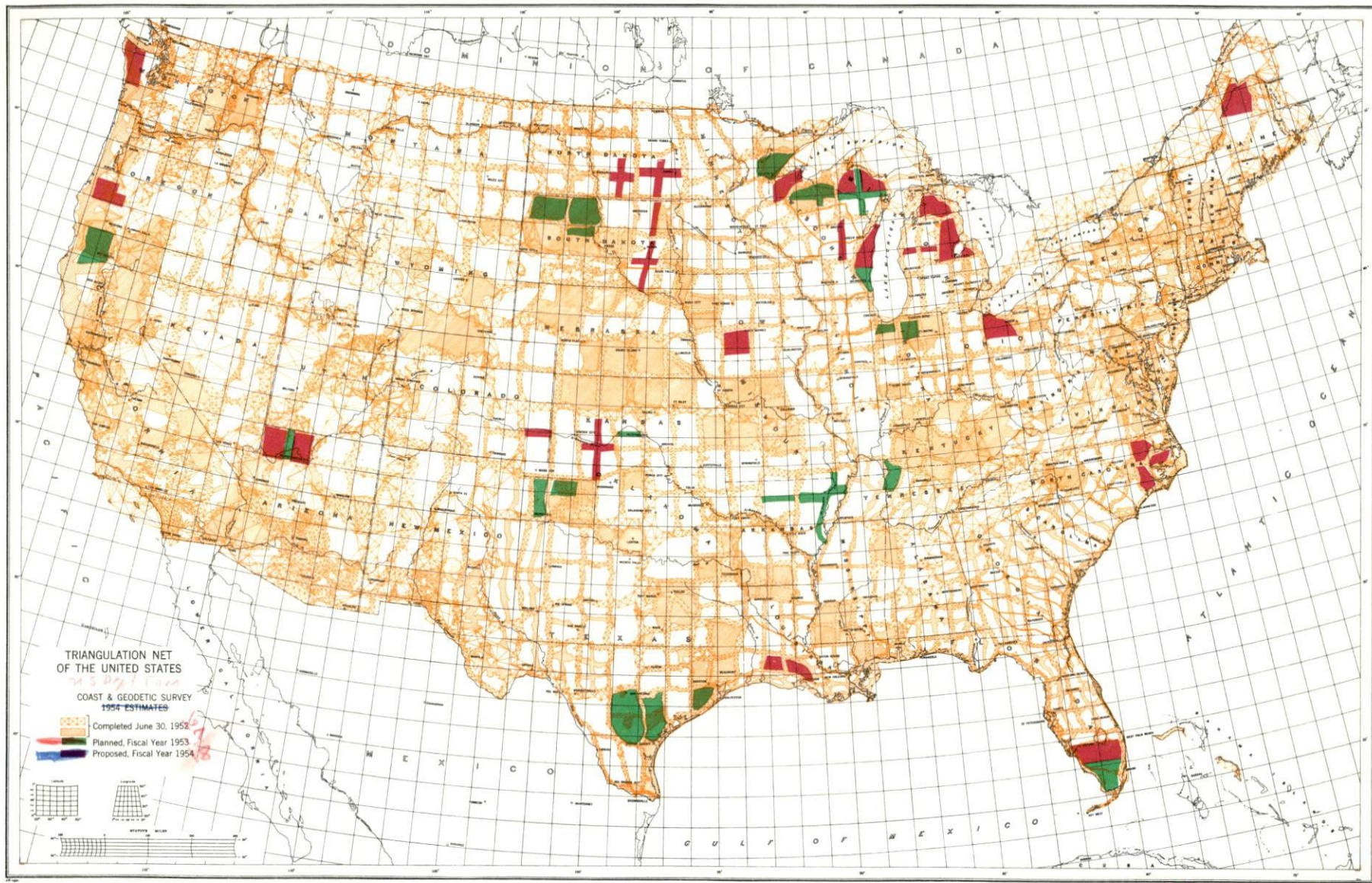
Retain _____ negatives
_____ plates

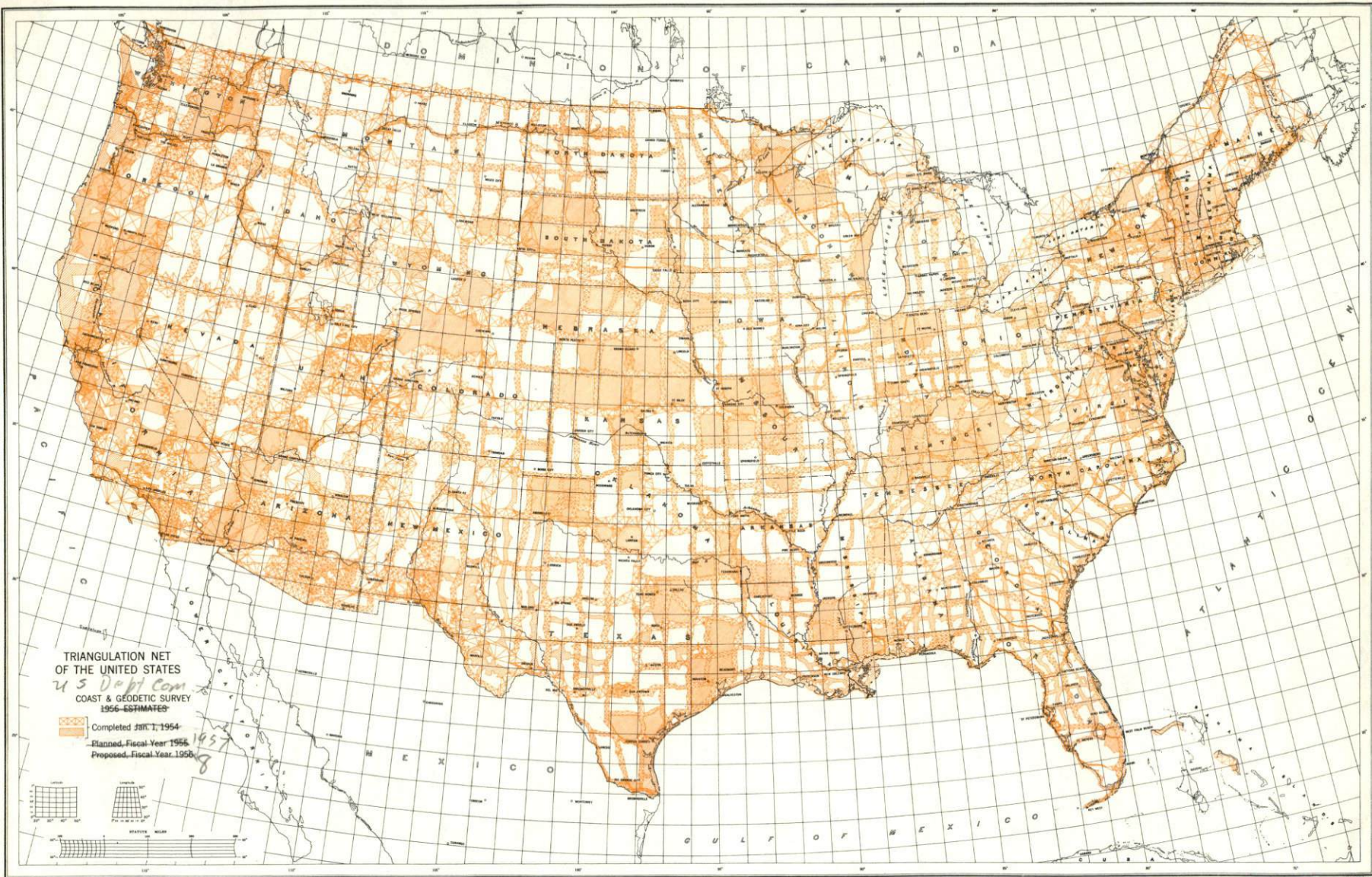
_____ unnecessary
_____ 1 year
_____ 5 years
_____ indefinitely

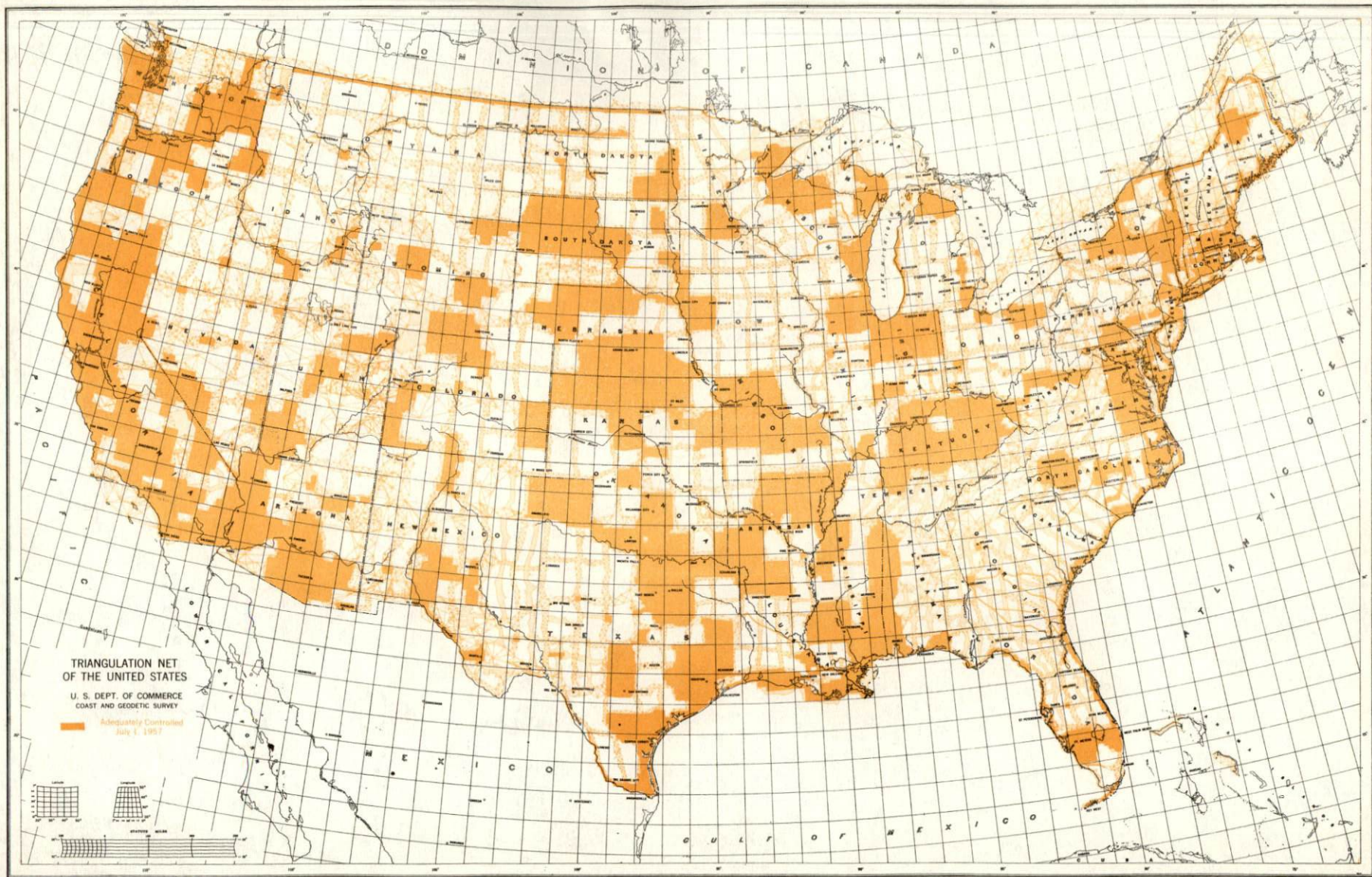
(Forward original and duplicate. Retain triplicate.)



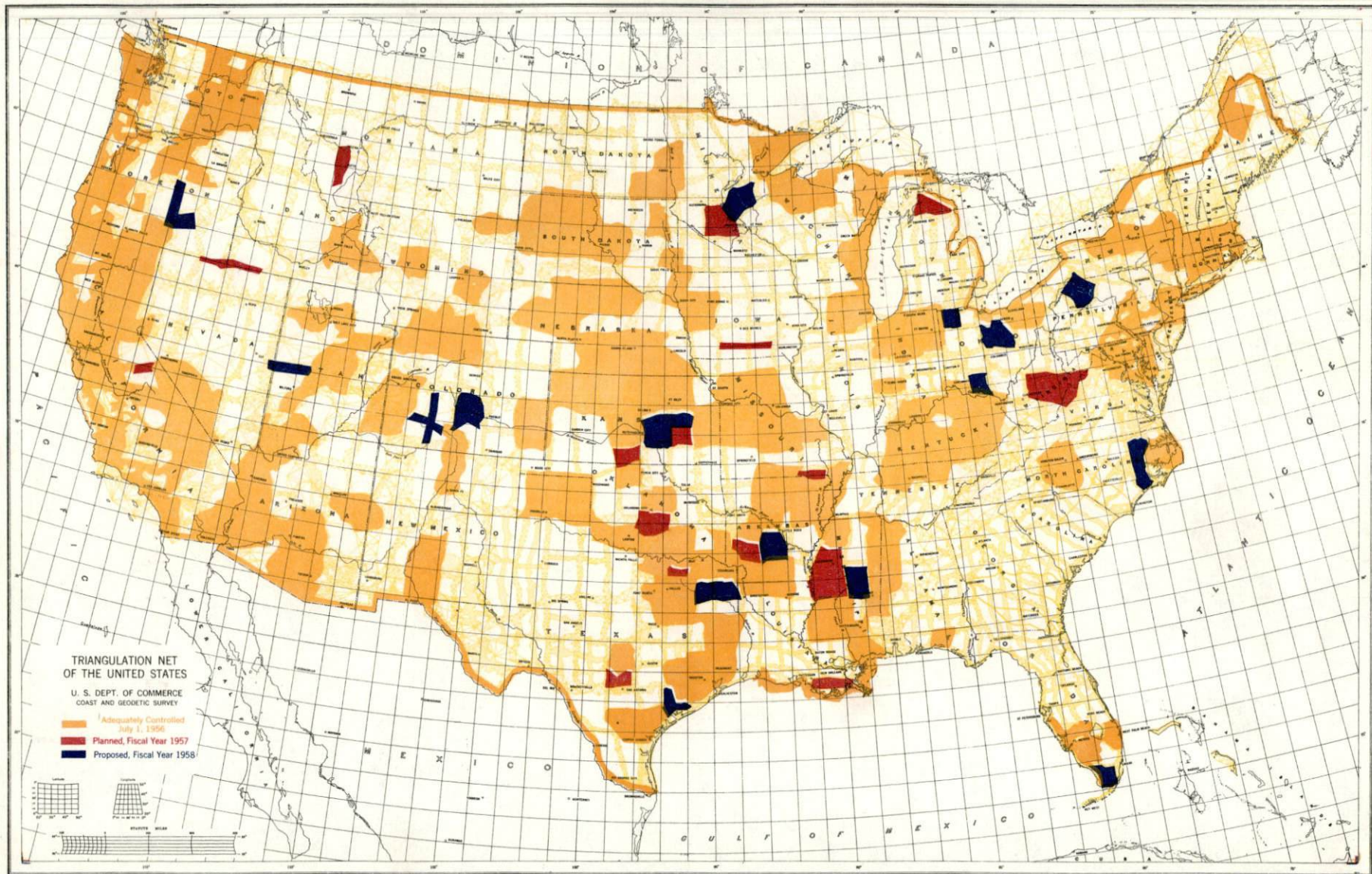
1st estimate July 26, 1956



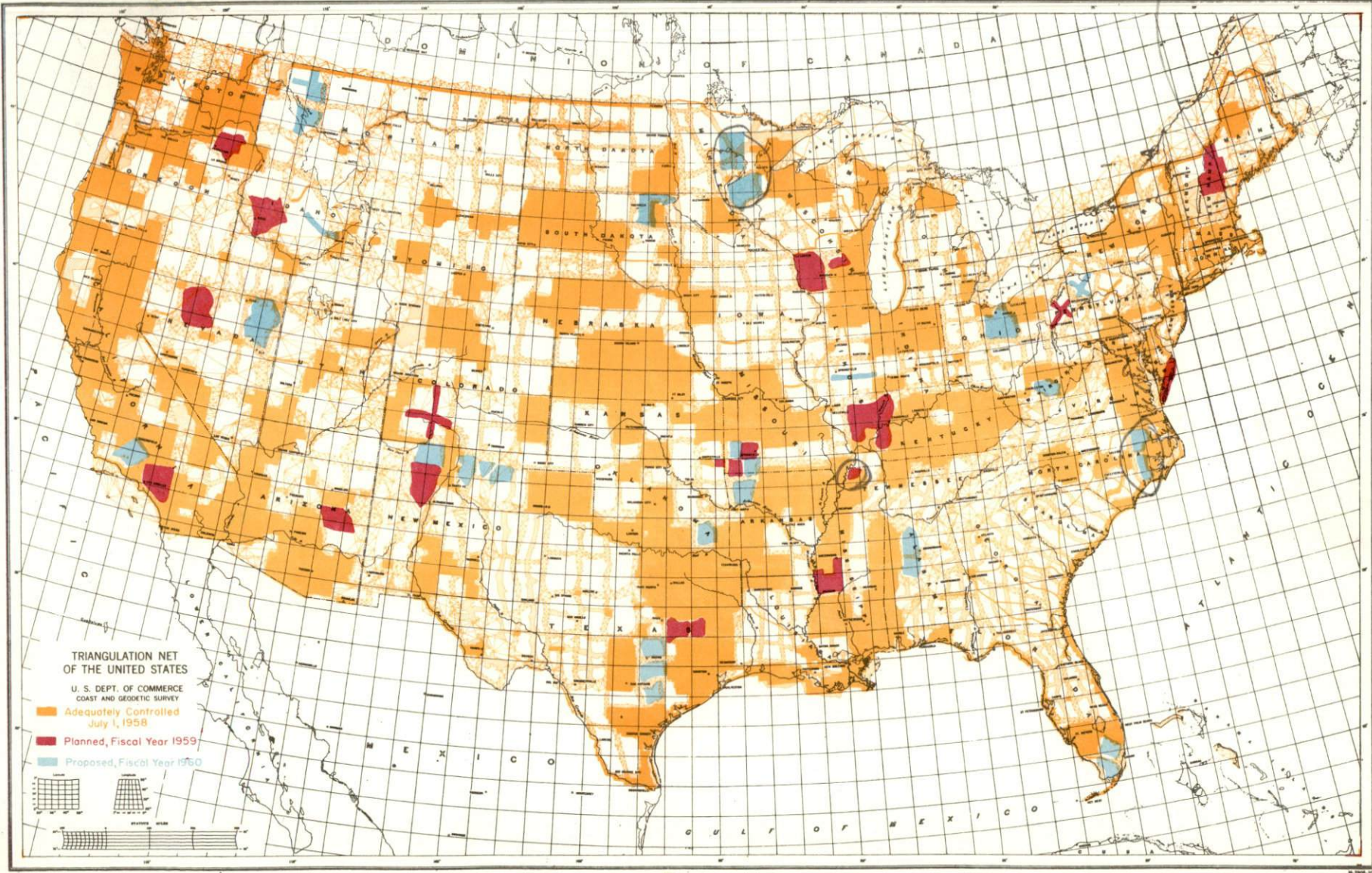




Jan. 1, 1957



Prod. Base



1959 season 1/28/59

63-vw

12/17
28495Williamson
732DIVISION OF CHARTS
REPRODUCTION BRANCHProject BA-2December 13, 19 54Please furnish and deliver to Room No. 2122 the following for official use:Overprint on 8x11 inch triangulation net of U. S., C&GS 1956 estimates
(copies attached) M2905-1:

Green plate USC&GS (no changes)

Red plate USC&GS add 1 item at mouth of Miss. River as indicated
in black pencil on copy.

Omit blue plate

PLEASE RUSH

Retain	— negatives — plates	}	— unnecessary
			— 1 year
			— 5 years
			— indefinitely

R. L. Culley*(do not use initials)*Division of Geodesy

Sign here upon receipt of work

*(Forward original and duplicate. Retain triplicate.)**(name)**(date)*

